

Understanding
THE 6-DIGIT
ADDRESS NUMBER

59 6 265

ROAD NUMBER

All highways and main county & township roads have been assigned a 2-digit number.
An even number indicates an EAST-WEST road,
An odd number indicates a NORTH-SOUTH road.

SECTION NUMBER

Roads are divided into sections
Sections are numbered from 1 to 9.

KILOMETRIC DISTANCE

Last 3 digits indicate the distance from the beginning of the section to property entrance (to one-one hundredth of a kilometre; ie 2.65km).

And finally...
If last number is ODD, entrance is on the NORTH side of the road.
If the last number is EVEN, the entrance is on the SOUTH side of the road.

COUNTY OF
DUFFERIN
COUNTY SEAT ORANGEVILLE

0 1km 2km 3km 4km 5km 6km

KING'S HIGHWAY
COUNTY ROAD
TOWNSHIP ROAD
SEASONALLY MAINTAINED ROAD NOT NECESSARILY PASSABLE
RAILWAY AND STATION
MUNICIPAL BOUNDARY
COUNTY BOUNDARY

SECTION NUMBER
ROAD NUMBER
SECTION LIMITS

5
24
1

DUFFERIN COUNTY
RURAL ADDRESSING
SYSTEM

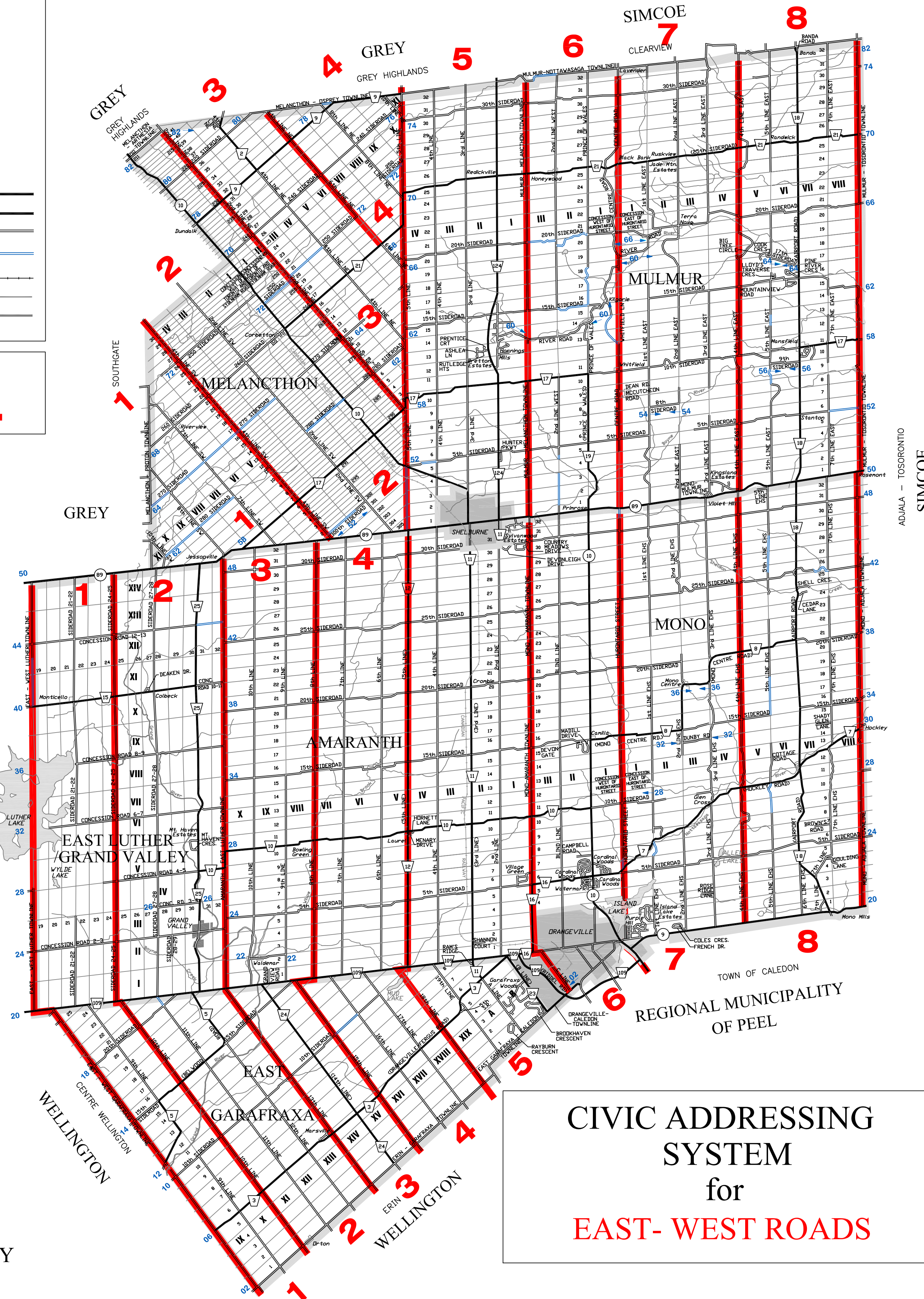
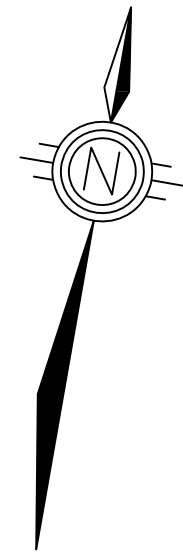
Fold-out Map

EAST- WEST ROADS

Use this 2- sided Map to pin-point a rural 6-digit address number.

Produced by the County of Dufferin
UPDATED AUGUST 2012

DUFFERIN COUNTY
PUBLIC WORKS
AUGUST 2012



CIVIC ADDRESSING
SYSTEM
for
EAST- WEST ROADS

Understanding
THE 6-DIGIT
ADDRESS NUMBER

59 6 265

ROAD NUMBER

All highways and main county & township roads have been assigned a 2-digit number.
An even number indicates an EAST-WEST road,
An odd number indicates a NORTH-SOUTH road.


SECTION NUMBER

Roads are divided into sections
Sections are numbered from 1 to 9.

KILOMETRIC DISTANCE

Last 3 digits indicate the distance from the beginning of the section to property driveway (to one-one hundredth of a kilometre; i.e. 2.65km).

And finally...
If last number is ODD, driveway is on the EAST side of the road.
If the last number is EVEN, the driveway is on the WEST side of the road.



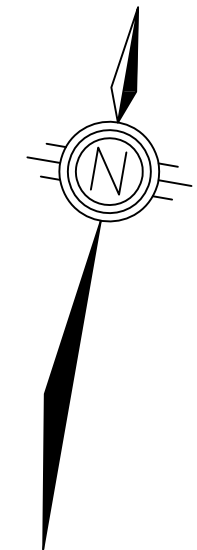
COUNTY OF
DUFFERIN

COUNTY SEAT ORANGEVILLE



- KING'S HIGHWAY
- COUNTY ROAD
- TOWNSHIP ROAD
- SEASONALLY MAINTAINED ROAD NOT NECESSARILY PASSABLE
- RAILWAY AND STATION
- MUNICIPAL BOUNDARY
- COUNTY BOUNDARY

SECTION NUMBER **5**
ROAD NUMBER **39**
SECTION LIMITS



**DUFFERIN COUNTY
RURAL ADDRESSING
SYSTEM**

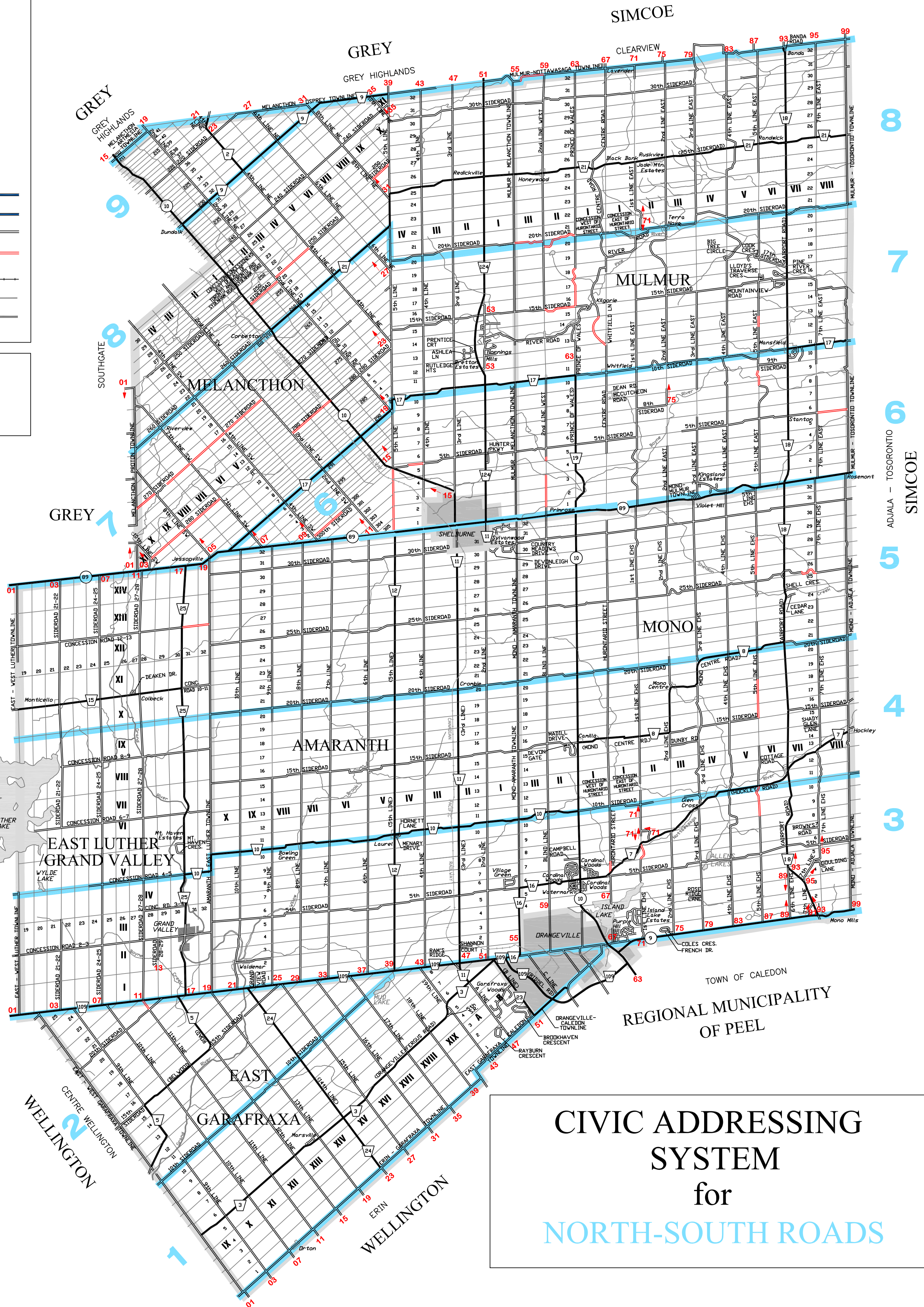
Fold-out Map

NORTH-SOUTH ROADS

Use this 2- sided Map to pin-point a rural 6-digit address number.

Produced by the County of Dufferin
UPDATED AUGUST 2012

DUFFERIN COUNTY
PUBLIC WORKS
AUGUST 2012



**CIVIC ADDRESSING
SYSTEM
for
NORTH-SOUTH ROADS**